

**COMPENDIA OF THE MANAGEMENT PLAN  
OF THE MARINE ZONE OF ESPIRITU SANTO  
ARCHIPELAGO NATIONAL PARK**

**ZONING AND RULES**



This document summarizes the zoning, permitted and not allowed uses in the Marine Zone of Espiritu Santo Archipelago National Park as well as the rules for tourist, recreational activities, artisanal fishery and sport fishing established in its Management Program.

The complete Program is available in the National Park office or in the following link:

[http://www.conanp.gob.mx/que\\_hacemos/pdf/programas\\_manejo/2015/Archipelago\\_de\\_Espiritu\\_Santo.pdf](http://www.conanp.gob.mx/que_hacemos/pdf/programas_manejo/2015/Archipelago_de_Espiritu_Santo.pdf)

### **Editorial Coordinators**

Miguel Ángel Palmeros Rodríguez and Ricardo A. Juárez Salas

### **Editorial Design**

Lucia Lafuente Rodríguez

### **Collaborators**

Marie Sylviane Jaume Schinkel and Elia López Greene

### **Pictures**

Michael Calderwood (*Page 2*).

Jessica Newley (*Page 3*).

Antonio Murcia (*Cover, Page 7*).

Carlos Aguilera/ Niparajá A.C. (*Pages 9, 11*).

Alejandro Rivas/ Niparajá A.C. (*Page 13, 29*).

Israel Sánchez Alcántara (*Pages 15, 23*).

Miguel Palmeros / Niparajá A.C. (*Page 17*).

Octavio Aburto (*Page 19*).

Javier Rodríguez Descalzo (*Page 21*).

# COMPENDIA OF THE MANAGEMENT PLAN OF THE MARINE ZONE OF ESPIRITU SANTO ARCHIPELAGO NATIONAL PARK

## ZONING AND RULES



# INDEX

PRESENTATION	04
MAP OF THE MARINE ZONE OF ESPIRITU SANTO ARCHIPELAGO NATIONAL PARK	05
INTRODUCTION	06
<b>CORE ZONE</b>	<b>08</b>
SUBZONE OF RESTRICTED USE 1	10
• BAHÍA SAN GABRIEL, PUNTA LA BONANZA AND LOS ISLOTES	
SUBZONE OF RESTRICTED USE 2	12
• LOS ISLOTES-LOBOS	
SUBZONE OF RESTRICTED USE 3	14
• LOS ISLOTES-NATACIÓN	
<b>BUFFER ZONE</b>	<b>16</b>
SUBZONE OF SUSTAINABLE USE OF NATURAL RESOURCES 1	18
• LA PARTIDA-ESPÍRITU SANTO	
SUBZONE OF SUSTAINABLE USE OF NATURAL RESOURCES 2	20
• EL BAJO	
SUBZONE OF TRADITIONAL USE	22
• USE OF LINES AND HOOKS BY FISHERMEN	
SUBZONE OF PUBLIC USE	24
• ARTIFICIAL REEFS	
<b>ADMINISTRATIVE RULES</b>	<b>25</b>
<b>ANNEXED</b>	<b>31</b>



## PRESENTATION

The establishment, operation and management of The Natural Protected Area offers parameters for both the government and the civil society in general. In Mexico, its establishment intends to contribute to the protection and conservation of the natural and cultural heritage, as well as to its sustainable exploitation.

One of the most important steps on the establishment and consolidation process of a Natural Protected Area is its Management Program elaboration. It is through this document that all necessary actions and strategies are stated in order to achieve the conservation objectives, sustainable uses and research objectives in the Natural Protected Areas. This tool also makes it possible to plan and manage the activities of the users (visitors, tourist service providers, fishermen and researchers) in order to assure the economic and social development of the region.

The Management Program of the Marine Zone of Espiritu Santo Archipelago National Park is the result of a seven-year process to get to consensus among different sectors that have influence in it. Its publication is a milestone and is proof of the organized civil society, as well as of the different government agencies that were involved.

Through this compendia we present a resume of the zonation, allowed and not allowed activities, along with the administrative rules that correspond to the tourist activities, artisanal fisheries and sport fishing in the National Park.

It's expected that this outreach material serves as a tool to facilitate the understanding of the Management Program of the Marine Zone of the Espiritu Santo Archipelago National Park.

*Irma González López*

*Director of the Marine Zone of the Espiritu Santo Archipelago National Park*



## SYMBOLOLOGY

### Core Zone

- Restricted Use 1 - Bahía San Gabriel, Punta La Bonanza and Los Islotes
- Restricted Use 2 - Los Islotes-Lobos
- Restricted Use 3 - Los Islotes-Natación

### Buffer Zone

- Sustainable Use of Natural Resources 1 - La Partida-Espíritu Santo
- Sustainable Use of Natural Resources 2 - El Bajo
- Traditional Use of Lines and Hooks by Fishermen
- Public Use - Artificial Reefs
- Influence zone
- Paved road
- Surface runoff

## INTRODUCTION

The National Park “Marine Zone of Espiritu Santo Archipelago” comprises the marine area surrounding the Espiritu Santo Archipelago located in the Gulf of California, opposite the coasts of city of the La Paz, Baja California Sur.

The area was decreed as a National Park on May 10th 2007, and comprises 48,654 Hectares and is divided in two general polygons. The area has three core zones (666 hectares) and a buffer zone (the remaining 47,988 hectares).

The scenic beauty, the diversity of habitats and biodiversity make the area ideal for the activities of nature tourism to include kayaking, diving and snorkeling, fishing and flora and fauna observation. These activities generate a significant economic impact for La Paz, making it one of the most important areas for the tourism advantage in the southern Gulf of California. It is fundamental that we assure that all of these activities are done in a responsible way to conserve and protect the present natural state.

This document contains the zoning and established rules in the area Decreed and Management Program published in 2015 with the intent of communicating to all users the rules that apply in the area.

**Know and respect the Management Program, so we can preserve this great wealth for current and future generations.**



## CORE ZONES

The Natural Protected Areas have two types of zones: the core zone and the buffer zones. Each core and buffer zones has a subzone based upon the present elements and the protected needs.

The core zones of the Marine Zone of Espiritu Santo Archipelago National Park have relevant habitats, species and ecosystems which provide shelter, feeding and resting zones to numerous species. Some of these species are under special protection by Mexican law. In the core zones the only allowed activities are those that preserve the ecosystem and their elements, low impact tourism, scientific research, monitoring of the environment and environmental education. The National Park is comprised of three core zones that together comprise a total surface of 666 hectares, equivalent to 1.4% of the Park's surface.

As established in the Decree, the core zones are divided into the following Restricted Use Subzones.

### **Subzone of Restricted Use 1**

Bahía San Gabriel, Punta La Bonanza and Los Islotes (664.48 hectares)

### **Subzone of Restricted Use 2**

Los Islotes-Lobos (0.33 hectares)

### **Subzone of Restricted Use 3**

Los Islotes-Natación (1.58 hectares)



# SUBZONE OF RESTRICTED USE 1

## BAHÍA SAN GABRIEL, PUNTA LA BONANZA AND LOS ISLOTES



The three polygons have zones of reproduction, resting, nesting and refuge of fish, invertebrates, birds and marine mammals. Los Islotes has the most visited sea lion colony in the Gulf of California. The rocky reef barrier of Punta La Bonanza is used as a refuge zone by several species. San Gabriel has one of the highest sea cucumber concentrations in the whole Archipelago.

### ACTIVITIES PERMITTED



Scientific collection



Environmental education



Small boat anchorage



Scientific research and monitoring of the environment



Tourism with low environmental impact



Filming, pictures, image or sound capture by any media

### ACTIVITIES NOT PERMITTED



Aquaculture



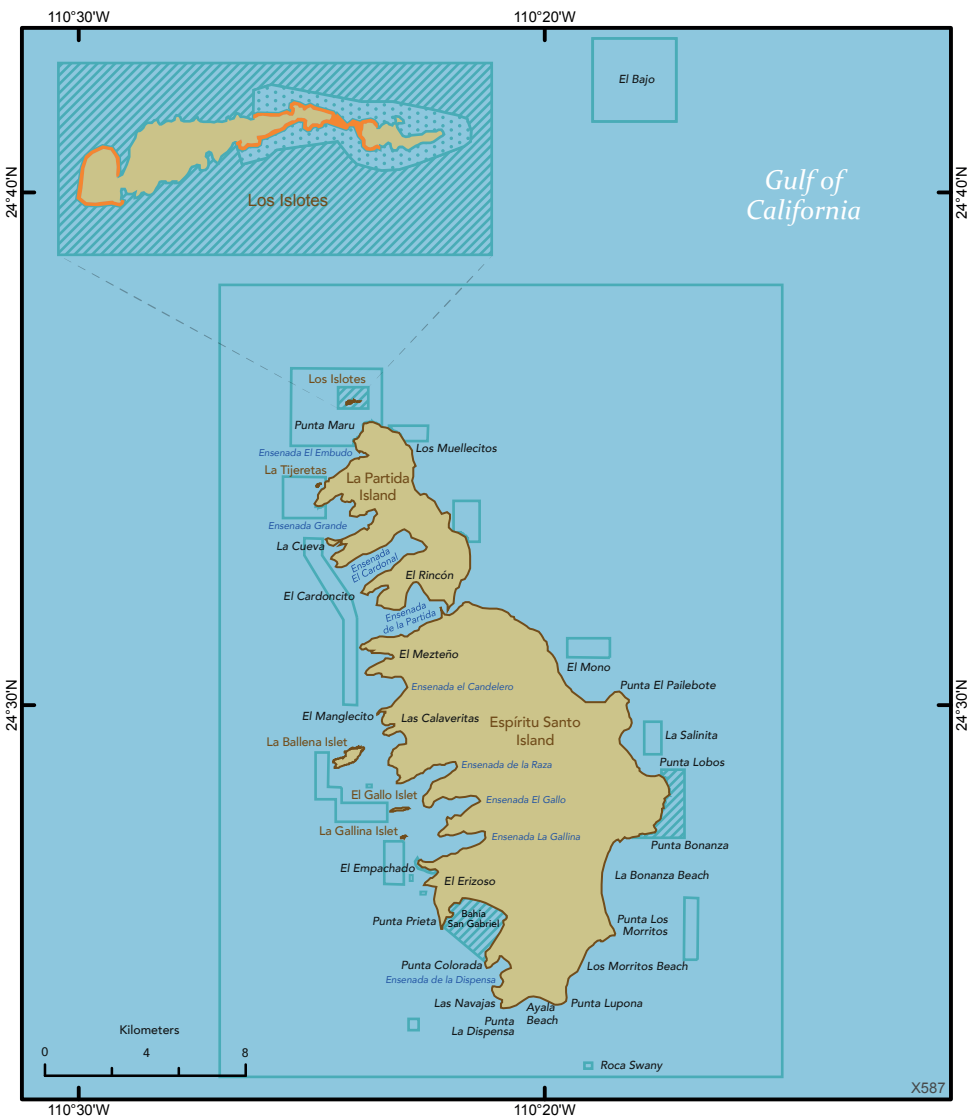
Commercial diving



Large boat anchorage







Fishing of any kind



## CORE ZONE

### Subzone of Restricted Use 2

-  Los Islotes - Lobos
-  Other subzones
-  Other subzones
-  Other subzones



## SUBZONE OF RESTRICTED USE 2 LOS ISLOTES-LOBOS



This subzone was established with the objective of protecting the critical site of sea lion reproduction and breeding of Los Islotes. The subzone is comprised of two polygons that start from the coastline to 15 feet (5 meters). By restricting this area we seek to diminish the negative effects of tourism in these small areas, to protect the tourists from possible attacks and to avoid their interference in breeding grounds.

### ACTIVITIES PERMITTED



Scientific research and monitoring of the environment



Environmental education



Scientific collection

### ACTIVITIES NOT PERMITTED



Aquaculture



Fishing of any kind



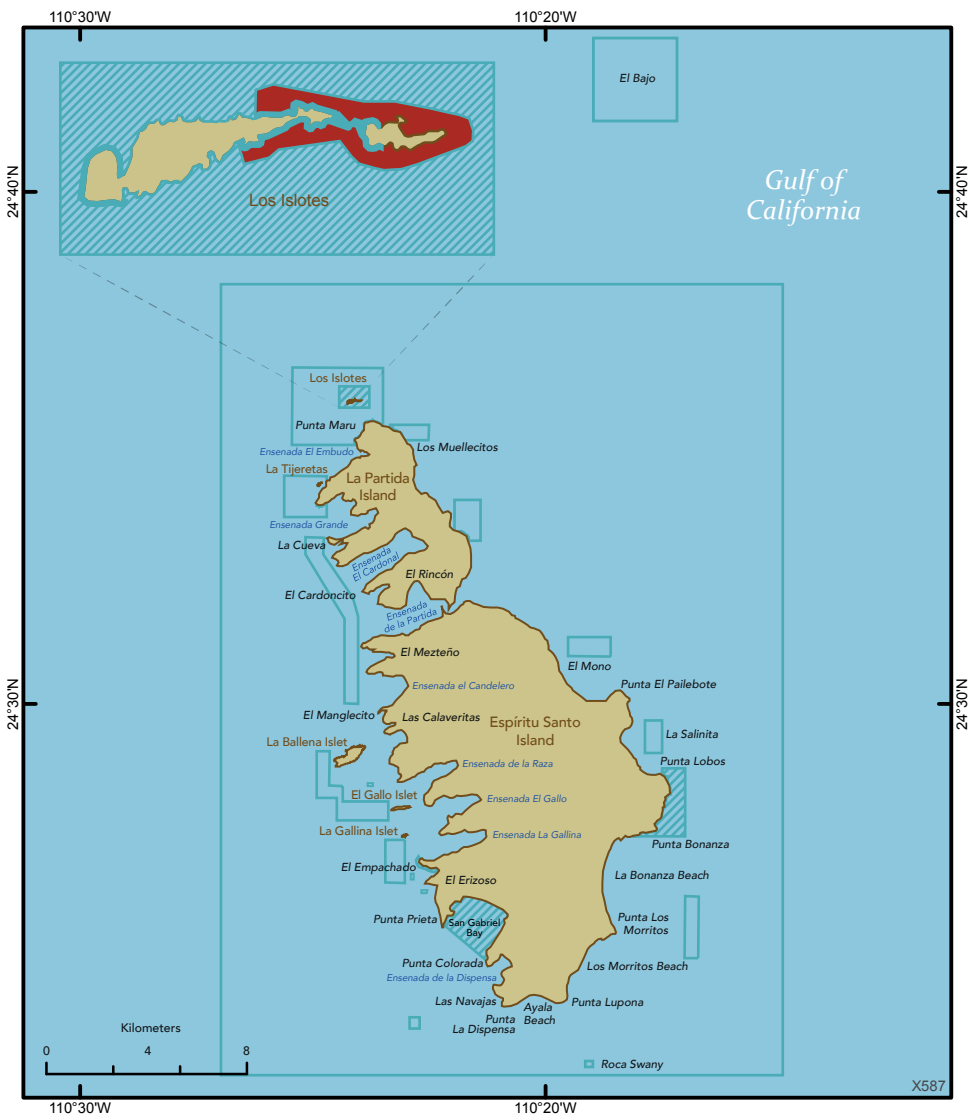
Boat anchorage



Any boat in transit when not doing allowed activities



Tourism, including low-impact tourism (swimming, snorkeling and diving)



## CORE ZONE


### Subzone of Restricted Use 3

- Los Islotes-Natación
- Other subzones
- Other subzones
- Other subzones



# SUBZONE OF RESTRICTED USE 3

## LOS ISLOTES-NATACIÓN



This subzone extends from 15 feet to 90 feet (5-30 meters) off the coastline in front of the critical areas of sea lion reproduction. This limit is marked by anchorage buoys. The restriction is to protect the reproduction sites and to diminish the effects of the anchorages over the rocky reef. This is a boat free zone intended to give divers and snorkelers space to enjoy the activities.

### ACTIVITIES PERMITTED



Scientific collection



Environmental education



Scientific research and monitoring of the environment



Low-impact tourism without boat use



Filming, pictures, image or sound capture by any media

### ACTIVITIES NOT PERMITTED



Aquaculture



Commercial diving



Boat anchorage



Fishing of any kind



Any boat in transit (except when people are entering or exiting any allowed activities)



## BUFFER ZONE

The objective of buffer zones of the National Park is to co-ordinate all activities toward sustainable development while creating the necessary conditions to achieve the long-term ecosystem conservation.

The total surface of the National Park buffer zone is 47,988.43 hectares which correspond to 98.6% of the Park's surface. They comprise two polygons: El Bajo de Espiritu Santo and Espiritu Santo which are divided in the following subzones:

### **I. Subzone of Sustainable Use of Natural Resources 1:**

La Partida-Espíritu Santo (44,913.55 hectares).

### **II. Subzone of Sustainable Use of Natural Resources 2:**

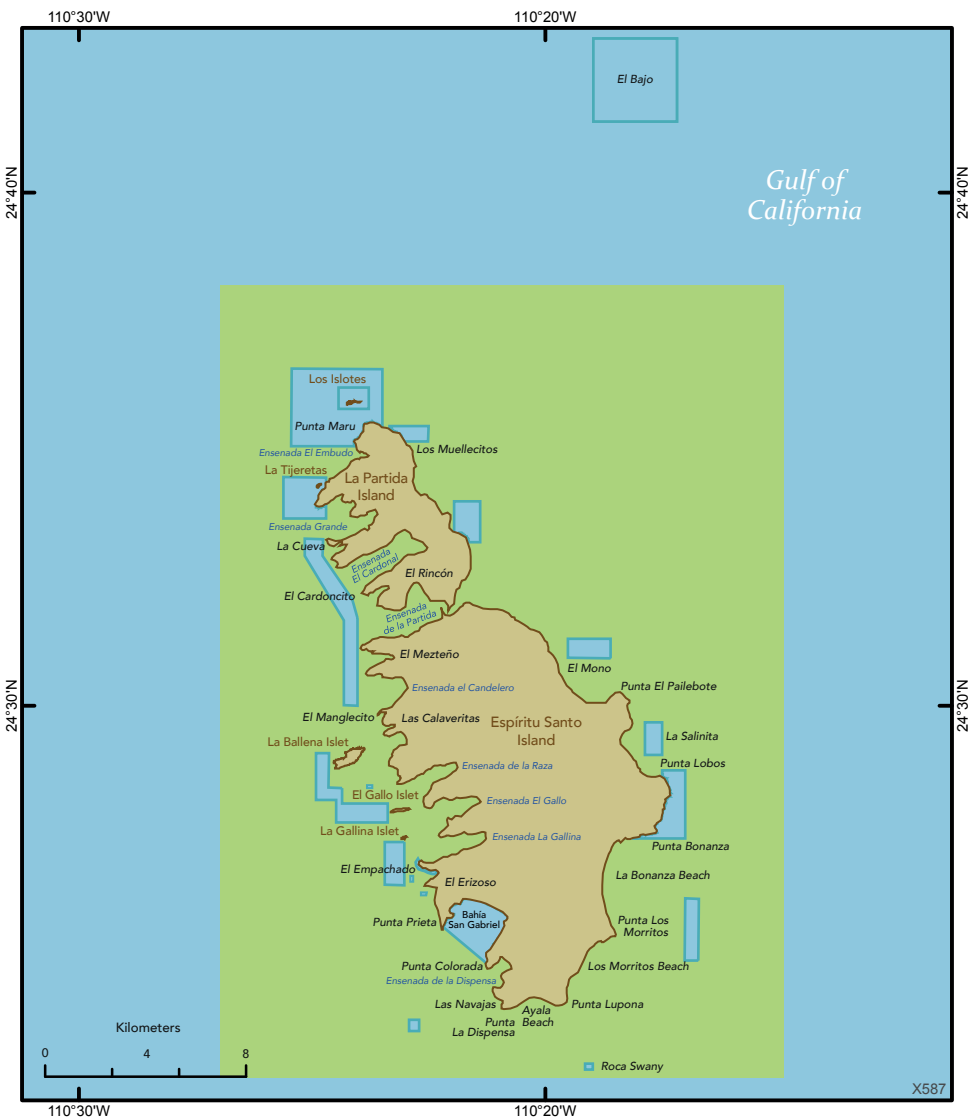
El Bajo (905.43 hectares).

### **III. Subzone of Traditional Use:**

Use of Lines and Hooks by Fishermen (2,163.31 hectares).

### **IV. Subzone of Public Use:**

Artificial Reefs (6.12 hectares).



## BUFFER ZONE


### Subzone of Sustainable Use of Natural Resources 1

- La Partida-Espíritu Santo
- Other subzones



# SUBZONE SUSTAINABLE USE OF NATURAL RESOURCES 1

## LA PARTIDA-ESPÍRITU SANTO



This subzone was established for the purpose of maintaining the sustainable use of the natural resources under the outline of regulation and controlled use that compromises almost the entire surface of the general polygon of the buffer zone. This subzone allows the development of the shoreline fisheries by the local La Paz citizens while promoting the development of compatible tourism activities.

### ACTIVITIES PERMITTED



Foment aquaculture



Scientific collection



Navigation in transit



Commercial fishing



Tourism of low environmental impact.



Environmental education without collection



Scientific research and monitoring of the environment



Small and large boat anchorage



Filming, pictures, image or sound capture by any media

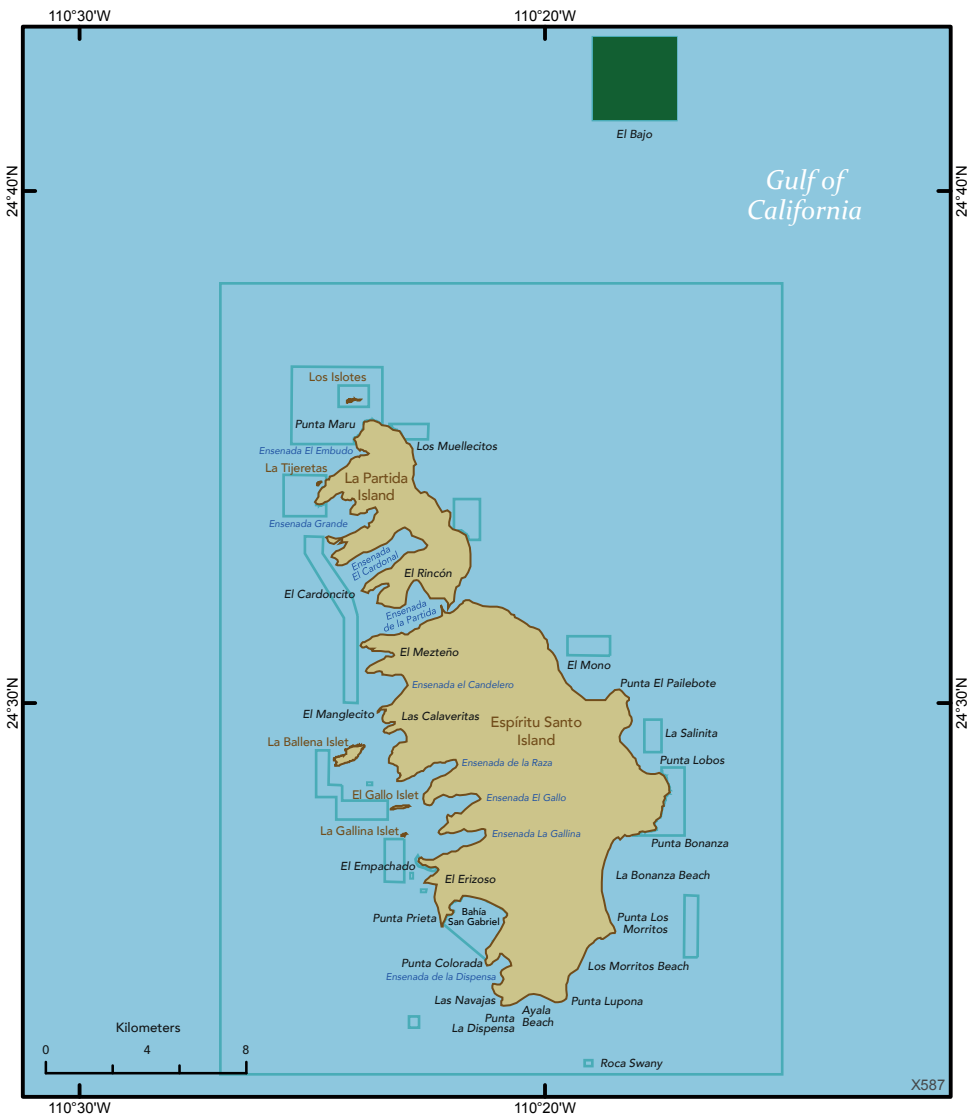


Sports and recreational fishing

### ACTIVITIES NOT PERMITTED



Commercial or didactic aquaculture



## BUFFER ZONE


### Subzone of Sustainable Use of Natural Resources 2

- El Bajo
- Other subzones



# SUBZONE SUSTAINABLE USE OF NATURAL RESOURCES 2

## EL BAJO



El Bajo is a submarine mountain, 328 feet (100 meters) deep, located 9 nautical miles to the northeast from Espiritu Santo. It is an area of high productivity, and is well known worldwide for harboring the seasonal groups of Hammerhead shark (*Sphyrna lewini*), mantas and whale sharks. This subzone allows the use of exclusively fishing arts such as the rod and harpoon, supporting methods for sustainable development.

### ACTIVITIES PERMITTED



Sports and recreational fishing



Scientific collection



Commercial fishing with hand line



Low-impact environmental tourism



Environmental education without collection



Small boat anchorage



Scientific research and monitoring of the environment



Small boat navigation in transit



Filming, pictures, image or sound capture by any media

### ACTIVITIES NOT PERMITTED



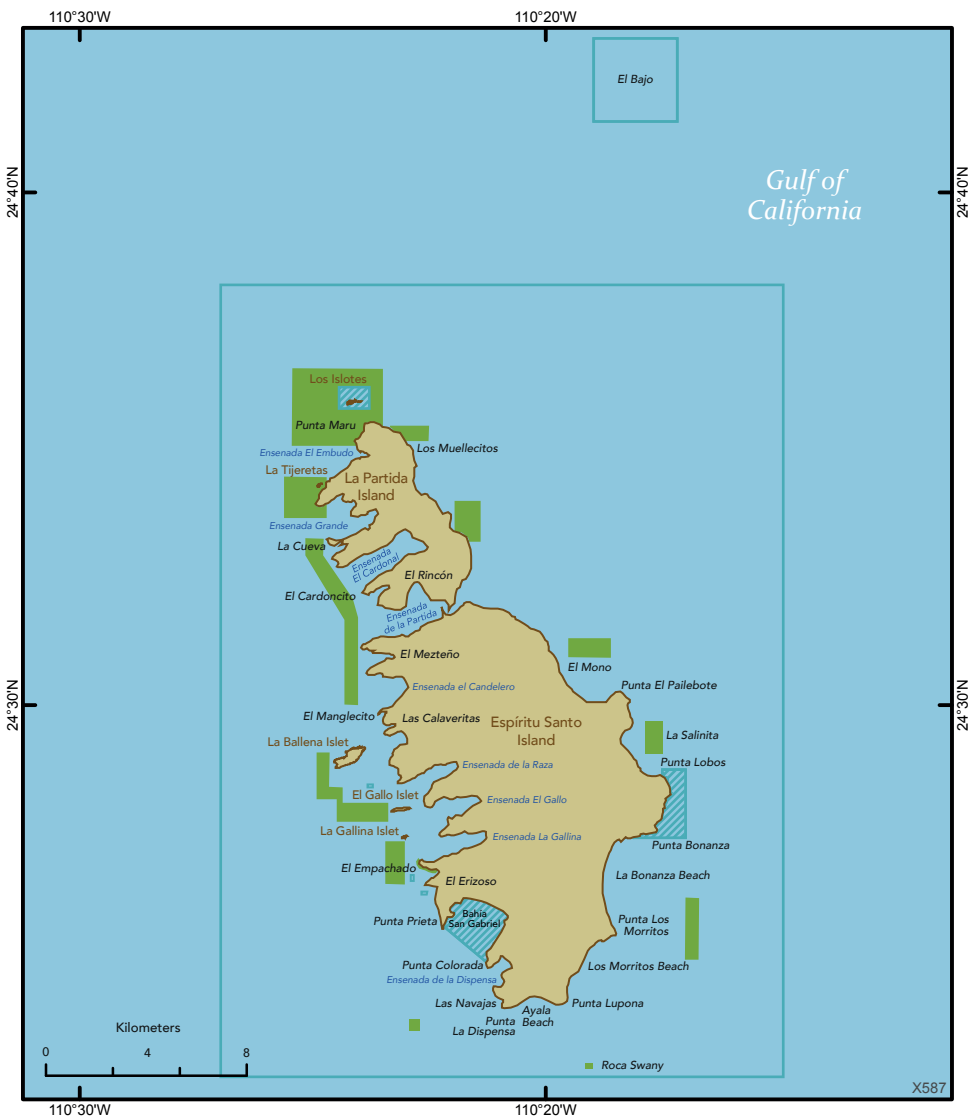
Aquaculture



Large boat anchorage




Commercial fishing, except with hand lines



## BUFFER ZONE

### Subzone of Traditional Use


 Use of Lines and Hooks by Fishermen

 Other subzones

 Other subzones



# SUBZONE OF TRADITIONAL USE OF LINES AND HOOKS BY FISHERMEN



In this subzone the local fishermen may continue their activities with lines and hooks in a traditional way without causing significant alterations to the ecosystem. This subzone is made of 13 independent polygons known as:

- |                |                  |                   |
|----------------|------------------|-------------------|
| 1. Los Islotes | 6. El Mono       | 11. El Morrito    |
| 2. Muellecito  | 7. La Salinita   | 12. La Dispensa   |
| 3. Tintorera   | 8. La Ballena    | 13. Bajo El Swany |
| 4. El Cardonal | 9. La Gallina    |                   |
| 5. La Partida  | 10. El Empachado |                   |

## ACTIVITIES PERMITTED



Scientific collection



Boat navigation in transit



Environmental education without collection



Small boat anchorage



Scientific research and monitoring of the environment



Commercial fishing with hand line or hook



Sports-recreational fishing with rod



Low-impact environmental tourism



Filming, pictures, image or sound capture by any media

## ACTIVITIES NOT PERMITTED



Aquaculture



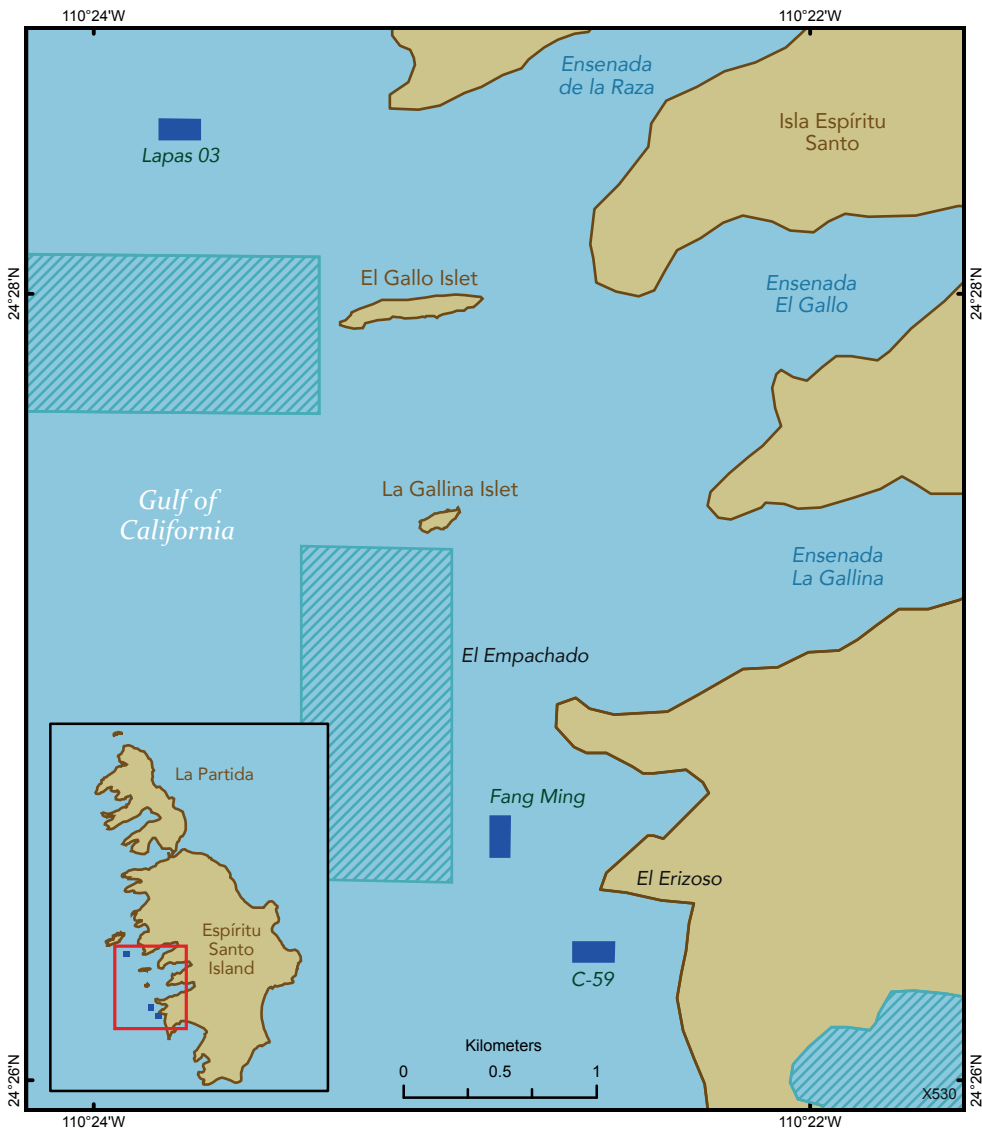
Large boat anchorage



Commercial fishing, except the one with hand line or hook



Sports and recreational fishing, except with rod




## BUFFER ZONE

### Subzone of Public Use

- Artificial Reefs
- Other subzones



## SUBZONE OF PUBLIC USE ARTIFICIAL REEFS



Three sunken boats known as the *Lapas 03*, *Fang Ming* and *C-59 Francisco Marquez* serve as artificial reefs. These are located in the occidental coast of the Espiritu Santo Archipelago. The purpose of these artificial reefs is to establish alternative diving sites, refuge and reproduction sites for fish and it is expected that they will export biomass to other areas.

### ACTIVITIES PERMITTED



Scientific collection



Environmental education



Small boat anchorage



Scientific research and monitoring of the environment



Boat navigation in transit



Low-impact environmental tourism



Filming, pictures, image or sound capture by any media

### ACTIVITIES NOT PERMITTED



Aquaculture



Commercial fishing



Sports and recreational fishing



Large boat anchorage

# PRINCIPLE ADMINISTRATIVE RULES

## GENERAL REGULATIONS

All National Park rules must be respected by all visitors, users and tourist service providers. These rules correspond to the Secretaría del Medio Ambiente y Recursos Naturales set forth by the Comisión Nacional de Áreas Naturales Protegidas (CONANP) and the Procuraduría Federal de Protección al Ambiente (PROFEPA).

All Park visitors must pay the entrance fee established in the Federal Rights Law. All permanent residents of the Park and surrounding areas are exempt; the crews of all boats providing nautical-recreational or water-recreational services, all children under 6 years old and persons with disabilities are also exempt from paying an entrance fee.

All users who participate in activities inside the National Park must:

- ✓ Keep to established routes or tours inside the Park.
- ✓ Respect mooring buoys, all signs and zones of the Park.
- ✓ Pay attention to the formalized observations and recommendations by CONANP and PROFEPA, relative to those that assure the protection safety and conservation of the Park ecosystems.
- ✓ Give support and facilitation in case that CONANP and PROFEPA personnel perform inspections, surveillance, protection or control, along with all competent authorities in case of an emergency or difficult situations.
- ✓ Make sure you inform CONANP and PROFEPA personnel about any observed irregularity while visiting the area.

Also they must:

- ✓ Pick up and bring back all your trash and all generated waste during your activities.
- ✓ Avoid the future destruction of our natural and cultural heritage, it is prohibited to take “souvenirs” such as stones, plants, shells, corals or archaeological pieces.
- ✓ Respect other visitors; do not make excessive noise nor bother the wildlife. Do not alter the order and the conditions of the site while visiting.
- ✓ Do not land in any islet or anchor your boat in sandy areas, rocks or corals.

- ✓ Respect the minimum distances when approaching the bird reproduction colonies areas (50 meters, 164 feet) and sea lions (30 meters, 100 feet).
- ✓ Outdoor defecation is not allowed. All boats in the Park must have a toilet or latrine on board. If this is not possible, portable toilets or latrines must be provided.
- ✓ All tourist service providers must make sure that their staff, as well as clients, know and follow the rules stated in the Management Program.

## **AUTONOMOUS AND FREE DIVING**

- ✓ Tourist service providers must design a guide for each visitor group. The maximum group size for divers is six people per instructor.
- ✓ While snorkeling always maintain a minimum distance of 8 feet (2.5 meters) off coralline formations; do not use gloves. The use of a life vest is mandatory for all visitors, including the guides.
- ✓ When visiting Los Islotes, the mooring buoys installed in the area must be used. The impact caused by anchors in the reef is reduced and we decrease the disturbance to the sea lion colony.
- ✓ The mooring buoy is exclusively for boats up to 32 feet (10 meters) in length. Bigger boats must anchor in sandy bottoms outside the buoy marked area.
- ✓ In La Lobera or Los Islotes, swimming, snorkeling and diving is not allowed from the coastline up to 16 feet (5 meters). This is to protect critical sea lion breeding areas.
- ✓ In La Lobera or Los Islotes, the area between 16 to 100 feet (5-30 meters) from the shore is the line designated as boat free zone so visitors can enjoy activities such as swimming and diving. Boats are not allowed and must not navigate in this zone.

## **BOATS**

- ✓ All boats entering the Park must be in optimal working and safety conditions. All foreign boats should comply with all legal applicable regulations in the matter.
- ✓ The maximum speed in coves, bays, channels and diving areas is four knots or a speed that reduces to the minimum waves

- over the coast and does not cause bottom sediment suspension.
- ✓ Inside the Park boundaries boat cleaning activities cannot be done; this includes repairs, gas refueling or other activities that may alter the Park ecological state.
  - ✓ All shipwrecks in the coral must be reported to the Park office, SCT office, PROFEPA or SEMAR. They will determine how the rescue will be done causing the least damage to coral formations.
  - ✓ In case of an emergency, motor repairs or other equipment that could cause spillage of fuels or oils, must be avoided in the Park areas.
  - ✓ Emergency anchorage is only allowed in sandy bottoms where there is no coral. The boat should be anchored to avoid anchor drag.
  - ✓ The boat owners and service providers that navigate inside the Park must have on board grease traps or similar devices to avoid any wastewaters mixing with the fuels, greases and oils that could be spilled in the Park waters.
  - ✓ A minimum safety distance of 820 feet (250 meters) should be between boats that engage in different activities: commercial fishing, sports fishing, tourism or research.
  - ✓ Boats that have toilet facilities should have wastewater containers. The boat owners and service providers are responsible for the disposal of the wastewater, food and organic waste outside of the Park.

## **SPORT FISHING**

- ✓ For sport-recreational fishing, it is necessary to have a permit issued by the National Commission of Fishing and Aquaculture (SAGARPA).
- ✓ Only National Commission of Fishing and Aquaculture (SAGARPA) authorized fishing gear and equipment can be used by the fisherman. Fishermen must observe what is allowed in their permits and the applicable regulations in the subzone where they want to fish.
- ✓ During all sport and recreational fishing the Mexican Official Rule NOM-017-PESC-1994 and all applicable legal regulations must be observed.
- ✓ No fishing activity should interfere with whales, sea lion, rays, birds or sea turtles behavior.

- ✓ In the subzone of sustainable use of natural resources La Partida – Espíritu Santo and in the subzone of sustainable use of natural resources 2 El Bajo, Sports fishing is allowed only with rod and harpoon.
- ✓ In the subzone of traditional fishing use of line and hook, sport fishing is allowed only with a fishing rod.
- ✓ Fishing is not allowed in the Park core zones and subzones of Park public use.

## **ACTIVITIES NOT ALLOWED IN ALL OF THE NATIONAL PARK**

- ✓ The use of wave runners, jet ski, water skiing, surfboards or windsurfing, bananas, scooters or similar in size and use within the Park limits.
- ✓ Capture or removal of alive or dead flora and fauna and other elements such as rocks, shells and archaeological pieces without authorization. The only exceptions are scientific collection that observes all applicable norms.
- ✓ Carry out activities that disturb or destroy nesting or breeding sites of wild species.
- ✓ Feeding of wildlife or introduction of exotic species.
- ✓ Carry out activities related to fauna and flora manipulation or sustainable use, except for scientific collection.
- ✓ Exploration and mining exploitation.
- ✓ Use of explosives.
- ✓ Use of dragging nets.
- ✓ Dumping waste or discharge other materials harmful to the sea, and development of any contaminating activity.
- ✓ Pesticides use and generally any pollutant.
- ✓ Leaving of any waste.
- ✓ Dragging or other activities that generate the suspension of sediments or cause muddy or silty waters within the Park or adjacent areas.
- ✓ Installation of platforms or infrastructure of any nature affecting marine ecosystems.
- ✓ Conduct public or private works, except that which is required for the operation and administration of the National Park.



## IN CASE OF AN EMERGENCY CONTACT:

**EMERGENCY: 911**

**CHANNEL 16 VHF MARINE BAND**

**Parque Nacional Zona Marina del Archipiélago de Espíritu Santo.**

*Office of the National Park marine zone of Espiritu Santo Archipelago.*

Avenida Constituyentes s/n esquina Ballenas Fraccionamiento Fidepaz, C.P. 23094, La Paz, Baja California Sur, México. Tel. (612) 1-28-41-70, ext. 18118

**Procuraduría Federal de Protección al Ambiente.**

*Local office of the Federal Procurator for Environmental Protection.*

Blvd. Padre Eusebio Kino, s/n, esq. Manuel Encinas, Col. Los Olivos, C.P. 23040, La Paz, Baja California Sur, México. Tel. (612) 1-22-07-87, ext. 18120

**Estación Naval de Búsqueda y Rescate de la Secretaría de Marina Armada de México. Segunda Región Naval.**

*Naval Search, Rescue and Maritime Vigilance Station. Second Naval Region.*

Calle Sonora s/n, Col. El Manglito, C.P. 23060, La Paz, Baja California Sur, México. Tel. (612) 1-22-65-13

**Capitanía de Puerto en La Paz, B.C.S.**

*Port Captain Office in La Paz, B.C.S.*

Revolución de 1910 No. 1935 entre Vicente Guerrero y H. Colegio Militar, Col. El Esterito, C.P. 23020, La Paz, Baja California Sur, México. Tel. (612) 1-22-40-37

**Procuraduría General de la República.**

*Local office of the Attorney General's Office.*

Lic. Antonio Álvarez Rico entre Bahía e Islote, No. 4195, Col. Emiliano Zapata, C.P. 23070, La Paz, Baja California Sur, México Tel. (612) 1-23-97-01

# ANNEXED

## CORE ZONE

### ACTIVITY

CORE ZONE	RESTRICTED USE SUBZONE		
	Bahía San Gabriel, Punta Bonanza and Los Isloles	Los Isloles-Lobos	Los Isloles-Natación
Dragging activities	X	X	X
Aquaculture	X	X	X
Feeding the fauna	X	X	X
Commercial diving	X	X	X
Scientific collection	✓ <sup>1</sup>	✓ <sup>1</sup>	✓ <sup>1</sup>
Environmental education	✓ <sup>2</sup>	✓ <sup>2</sup>	✓ <sup>2</sup>
Exploration and mining exploitation	X	X	X
Exploitation and use of flora and fauna	X	X	X
Extract biogenic elements (except for scientific collection)	X	X	X
Extract o capture dead or live fauna or flora	X	X	X
Filming, photos, image or sound capture	✓	X	✓
Large boat anchorage	X	X	X
Small boat anchorage	✓	X	X
Install platforms or infrastructure	X	X	X
Introduce specimens or populations of exotic species	X	X	X
Scientific research and monitoring of the environment	✓	✓	✓
The use of wave runners, jet ski, water skiing, surf tablets or windsurfing, bananas, scooters or similar in size and use	X	X	X
Any boat navigation (except to carry out allowed activities)	X	X	X

To disturb or destroy nesting or breeding sites of wild species.	X	X	X
Fishing in all manners	X	X	X
Conduct new public or private buildings	X	X	X
Throw out or leave waste	X	X	X
Low-impact tourism	✓	X	✓ <sup>3</sup>
Use of dragging nets.	X	X	X
Waste dumping or discharge	X	X	X

1. In accordance with forecasts in the Article 2, Fraction VI, of the Reglamento de la Ley General de Vida Silvestre.

2. That does not imply modifications in the natural characteristics or natural conditions nor collection.

3. Without boat use.

# ANNEXED

## BUFFER ZONE

### ACTIVITY

	Sustainable Use of Natural Resources subzone		Traditional Use	
	SASRN 1 La Partida - Espiritu Santo	SASRN 2 El Bajo	SUT Use of Lines and Hooks by Fishermen	SUP Artificial Reefs
Dragging activities	X	X	X	X
Aquaculture promotion	✓	X	X	X
Commercial or educational aquaculture	X	X	X	X
Feeding the fauna	X	X	X	X
Commercial diving	X	X	X	X
Scientific collection	✓ <sup>1</sup>	✓ <sup>1</sup>	✓ <sup>1</sup>	✓ <sup>1</sup>
Environmental education	✓ <sup>2</sup>	✓ <sup>2</sup>	✓ <sup>2</sup>	✓ <sup>2</sup>
Use of pesticides	X	X	X	X
Exploration and mining exploitation	X	X	X	X
Exploitation and use of flora and fauna	X	X	X	X
Extract biogenic elements (except for scientific collection)	X	X	X	X
Filming, photos, image or sound capture	✓	✓	✓	✓
Large boat anchorage	✓	X	X	X
Small boat anchorage	✓	✓	✓	✓
Install platforms or infrastructure	X	X	X	X
Introduce specimens or populations of exotic species	X	X	X	X
Scientific research and monitoring of the environment	✓	✓	✓	✓
Navigation in transit	✓	✓ <sup>3</sup>	✓	✓
To disturb or destroy nesting or breeding sites of wild species.	X	X	X	X
Commercial fishing	✓	✓ <sup>4</sup>	✓ <sup>5</sup>	X
Sport-recreational fishing	✓	✓	✓ <sup>6</sup>	X
Realize new public or private buildings	X	X	X	X

Throw out or leave waste	X	X	X	X	X
Low-impact tourism	✓	✓	✓	✓	✓
Use dragging nets	X	X	X	X	X
Mining explosive use	X	X	X	X	X
The use of wave runners, jet ski, water skiing, surfboards or windsurfing, bananas, scooters or similar in size and use	X	X	X	X	X
Waste dumping or discharge	X	X	X	X	X

1. In accordance with forecasts in the Article 2, Fraction VI, of the Reglamento de la Ley General de Vida Silvestre.

2. Without collection.

3. Of small boats.

4. With hand line.

5. With hand line or fish hook.

6. With a rod.

**SASRN 1** - Subzone Sustainable Use of Natural Resources 1

**SASRN 2** - Subzone Sustainable Use of Natural Resources 2

**SUT** - Subzone Traditional Use

**SUP** - Subzone Public Use



PARQUE NACIONAL  
Zona Marina del Archipiélago de  
Espiritu Santo



BOVEDA DE MARINERÍA NATURAL  
Niparajá



CONANP  
COMISIÓN NACIONAL  
DE ÁREAS NATURALES  
PROTEGIDAS



WATERKEEPER®  
LA PAZ WATERKEEPER®



PARALELO-28



pro  
natura  
noroeste ac